

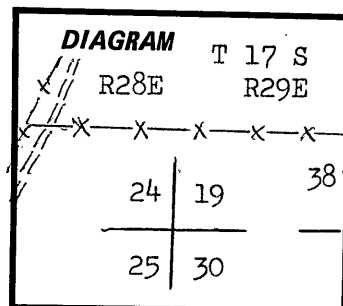
CERTIFIED RECORD OF LAND CORNER MONUMENTATION

History of original corner establishment:

Original corner established by Robb and Eckelson in 1980, under contract number 366, dated August 18, 1980

Surveyor General's records state :

Set stone 18x15x10 in mound of stone



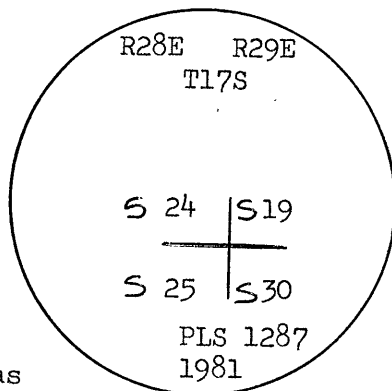
Description of corner evidence found:

None found

At the assumed corner location I searched for the original GLO corner on three separate occasions, but could find no evidence of the original monument. Search area falls on the west side of a hay meadow, south of east/west fence line. Several rocks matching the original monument size were found, but no markings were found.

Description of monument and accessories I established to perpetuate the original location of this corner:

Re-established by single proportionment between found corners to the north and to the south. At the calculated location I set a standard F. S. aluminum monument consisting of a 3" disk mounted on a 2x30" pipe with a 4x4 1/2" footplate buried upright 24" in the ground with 6" protruding above the surface. The disk is stamped as shown.



A 10" PP bears S. 69°30' W. a distance of 144.7 feet, scribed T17S R28E S 25, BT

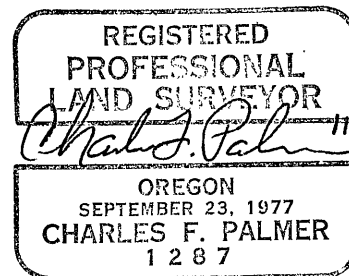
BT is banded with red paint, carries BT and Attention signs and has a brass disk stamped PLS 1287 nailed to the base of the BT blaze.

Corner fall on western edge of hay meadow 50 feet east of road, and 38 ft south of east/west fence line.

Monument set 10/23/81

Witnesses: H.W. Palmer
P. Zabala

Monument set as part of U.S. Forest Service "Three Piece" cadastral survey, see Survey Plat dated Nov. 1981, Grant County Survey No. 708.



Office of.....Surveyor..... County of.....Grant.....
 State of...Oregon....., I hereby certify that the within instrument was filed in this office
 for record on the...18...day of...Dec... 19...81...
Robert M. Dwyer by
 (COUNTY OFFICIAL) (DEPUTY)